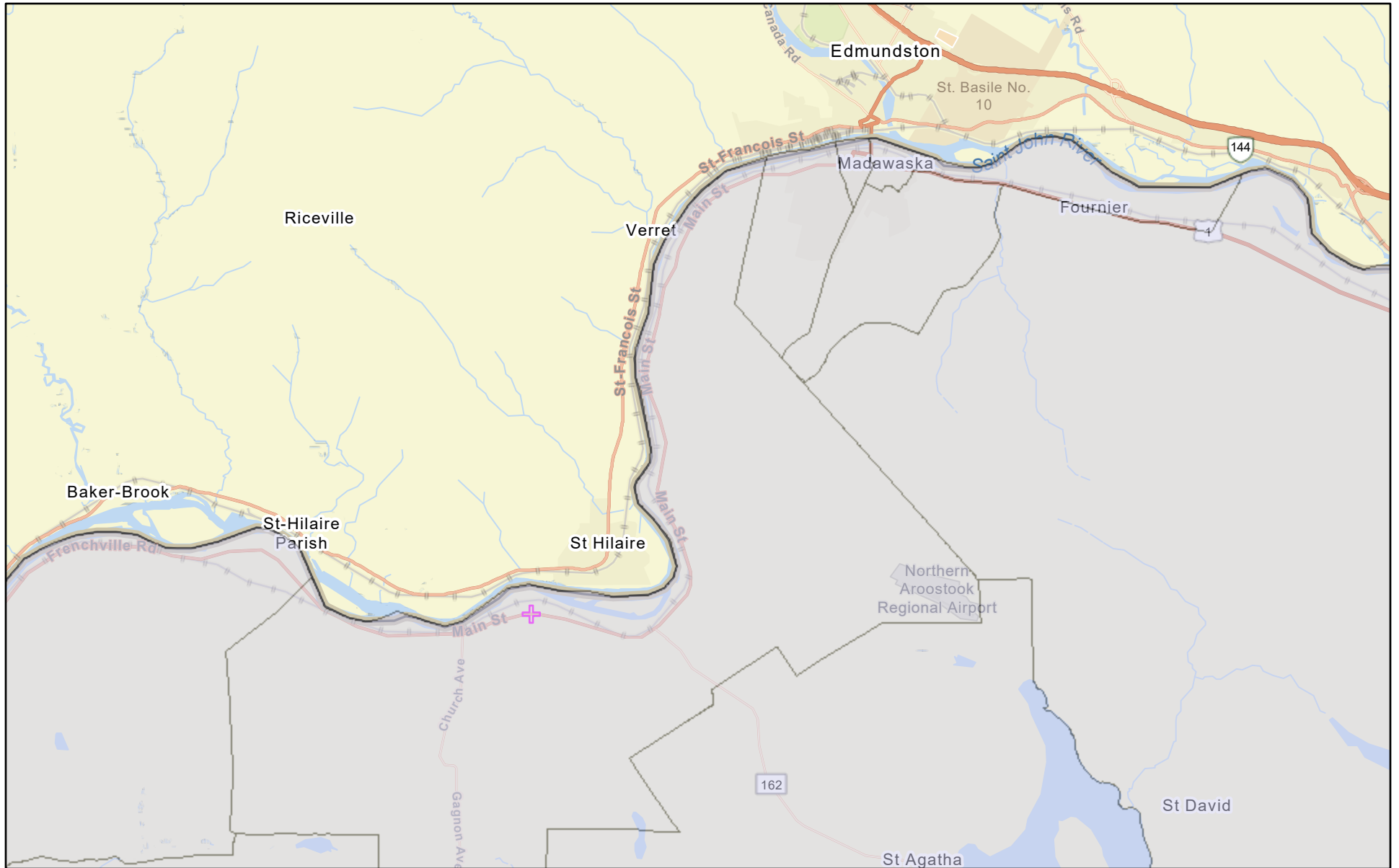


# APPENDIX G

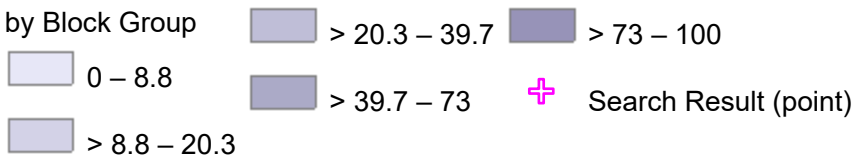
EPA EJSCREEN

# Frenchville PCT POC

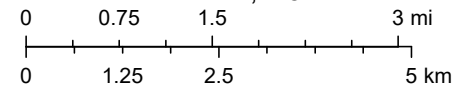


6/22/2021

by Block Group

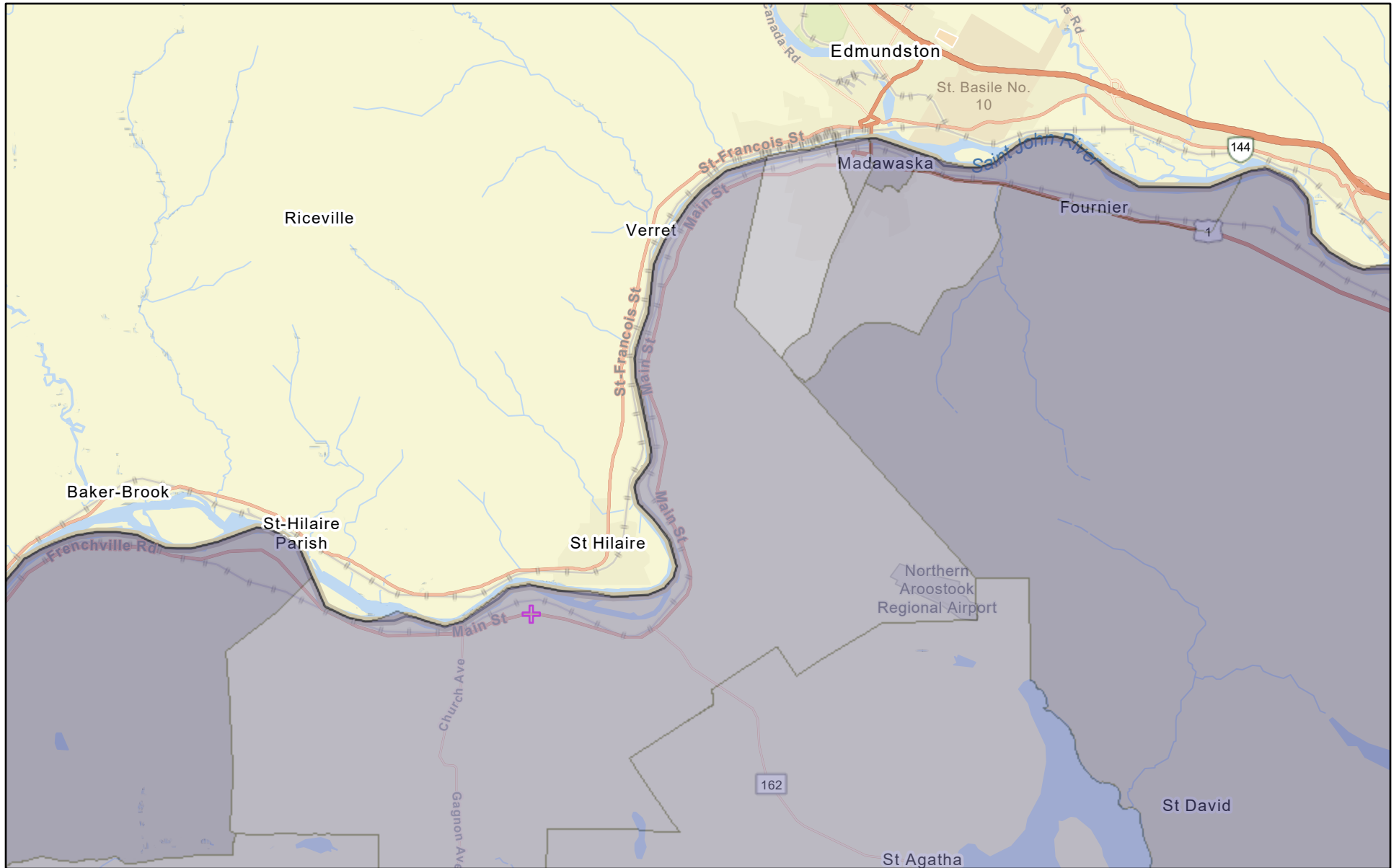


1:144,448



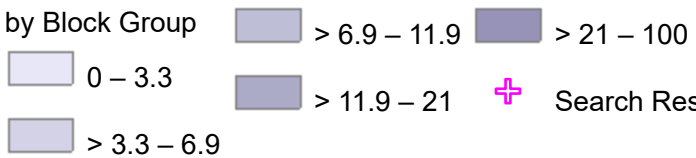
EPA OEI, OEJ. Sources: Esri, HERE, Garmin, FAO, NOAA, USGS, © OpenStreetMap contributors, and the GIS User Community

# Frenchville PCT Low Income

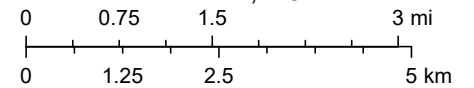


6/22/2021

by Block Group



1:144,448



EPA OEI, OEJ. Sources: Esri, HERE, Garmin, FAO, NOAA, USGS, © OpenStreetMap contributors, and the GIS User Community